

CPS 10554/1 - Map

115°43'23"E

115°43'26"E

115°43'30"E

31°42'18"S

31°42'22"S

31°42'18"S

31°42'22"S






115°43'23"E

115°43'26"E

115°43'30"E

Legend

-  CPS areas applied to clear
-  Land Tenure (LGATE_226) - SLIP
-  Local Government Authorities



0 25 50 m



1:860

Projection: GDA 2020



GOVERNMENT OF
WESTERN AUSTRALIA